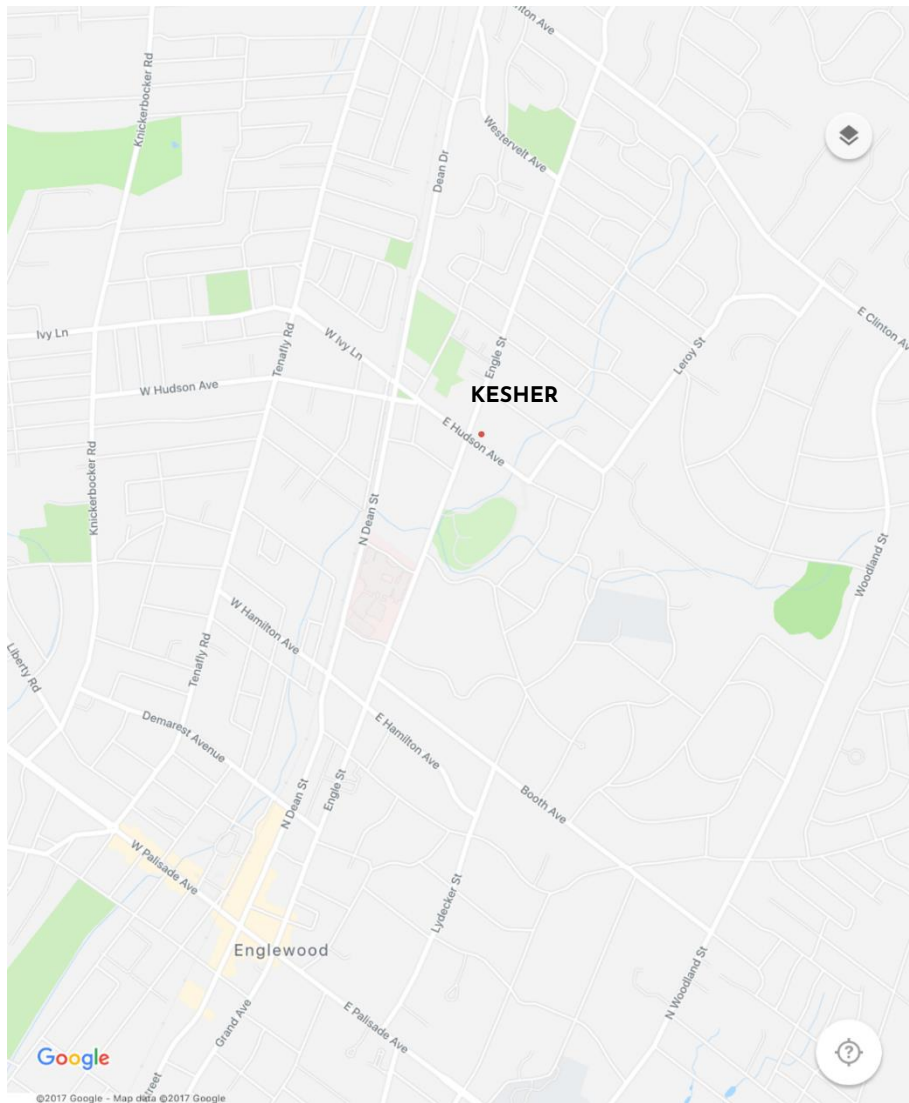
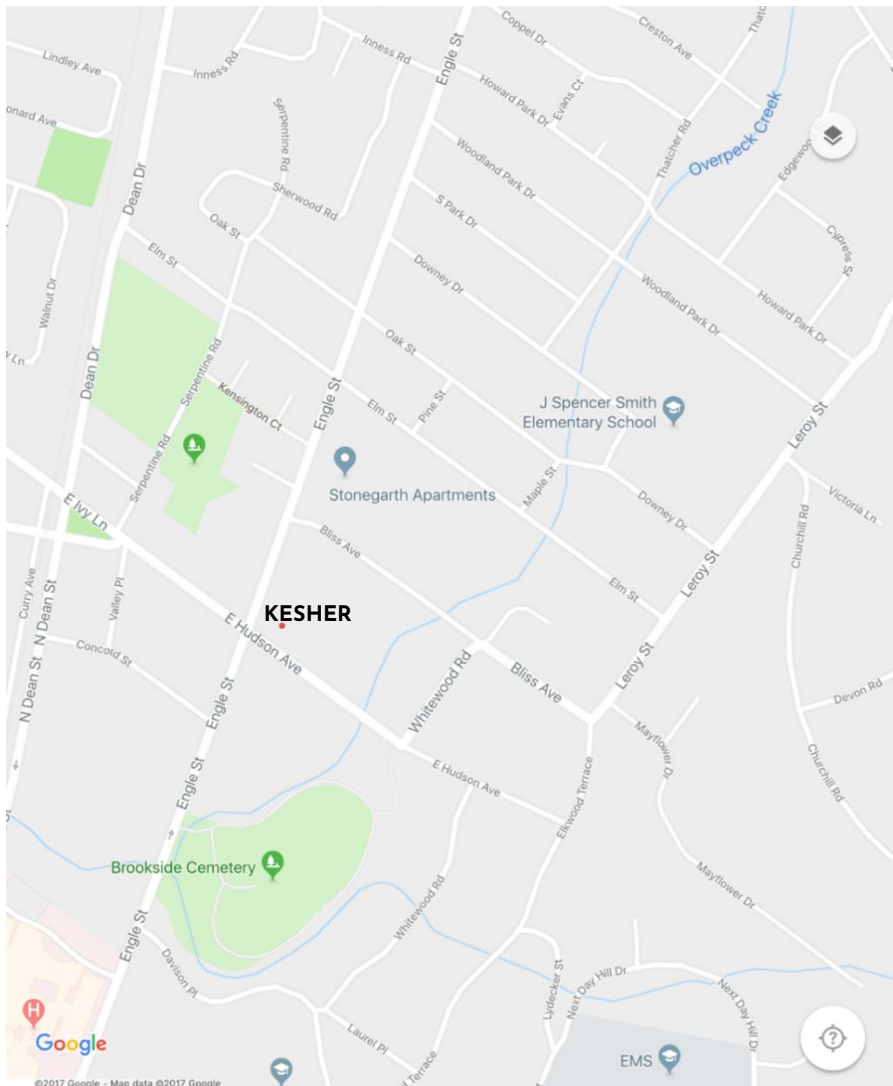


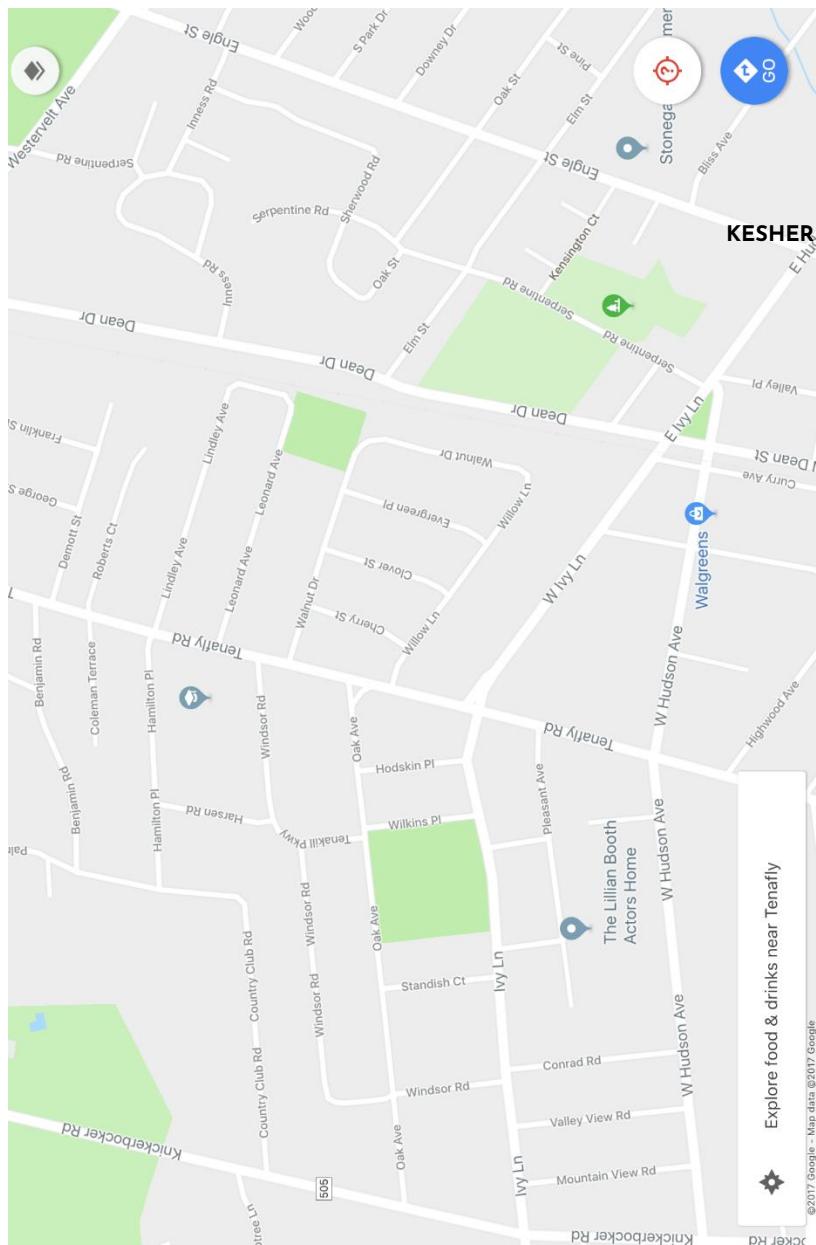
# MAP A: ENGLEWOOD/TENAFLY AREA



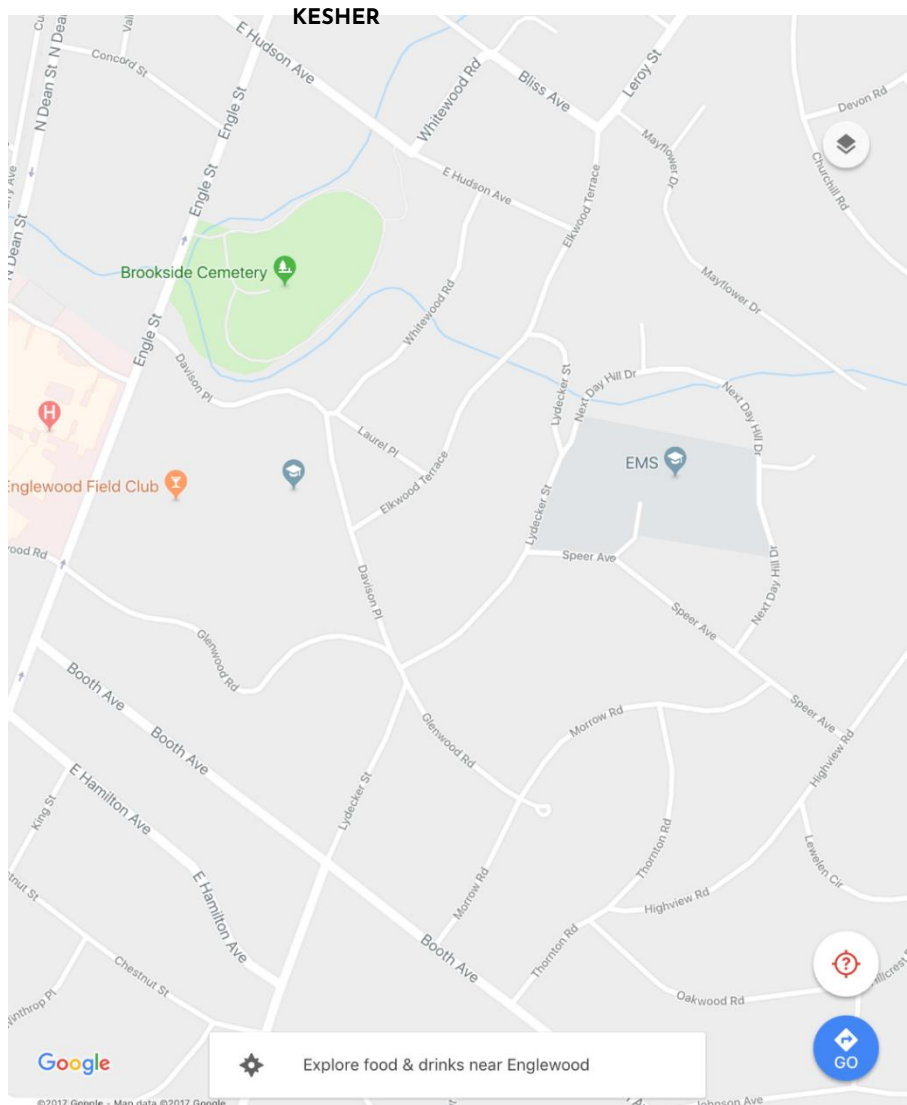
## MAP B: SOUTH OF CRESTON AVENUE, TENAFLY NORTH OF DAVISON PLACE, ENGLEWOOD



# MAP C: WEST OF ENGLE STREET, EAST OF KNICKERBOCKER ROAD, SOUTH OF WESTERVELT AVENUE, NORTH OF W. HUDSON AVENUE



# MAP D: SOUTH OF BLISS AVENUE, NORTH OF CHESTNUT STREET, EAST OF N. DEAN STREET, WEST OF HIGHVIEW ROAD



# MAP E: SOUTH OF BOOTH AVENUE, NORTH OF E. PALISADE AVENUE, EAST OF N. DEAN STREET, WEST OF LINCOLN STREET

**THIS WAY TO KESHER**

